

DDPR_feedback_0102s		
	Name	Duncan and Georgie McGregor
	Organisation	Havrincourt
	Email	████████████████████
	Response Date	Aug 31 22
	Notes	
Q1	Select the chapter you want to provide feedback on	
Q2	In general, to what extent do you support the contents of this chapter?	
Q3	Objective/Policy/Rule/Standard reference:	
Q4	Feedback/Comments	
Q5	Objective/Policy/Rule/Standard reference:	
Q6	Feedback/Comments	
Q7	Objective/Policy/Rule/Standard reference:	
Q8	Feedback/Comments	
Q9	Objective/Policy/Rule/Standard reference:	
Q10	Feedback/Comments	
Q11	supporting documents?	
	0	
Q12	If you need more space, or have any other general comments, please leave them here	

Table of Contents

Email	2
Screenshot (48).....	5

Rachael Bason

[Redacted]



External Email Be careful with links and attachments. Think before clicking – do I know this person and does this person's request make sense?

To whom it may concern

As previously discussed and agreed with Heather Bauchop and more recently David Campbell at the Macraes pop in session for the Draft District Plan....

Can the area pertaining to HH281 please be reduced to just included the exterior wall and stone yards. The area currently shown includes a modern addition, modern sheep yards and grazing area not relevant to the historic significance of the stone woolshed.

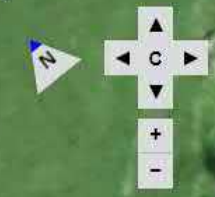
Please find attached a screen shot taken from our farm map which shows the area we feel this should cover.

Kind Regards

Duncan and Georgie McGregor
Havrincourt
599 Nenthorn Road
RD3
Palmerston 9483



10 m



Paddocks: 83

Total area	1658.60ha
Effective	1154.10ha
Cultivable	1039.80ha

Maps | Layers | Labels | Views

Print | Measure | Draw & edit

DDPR_feedback_0103s		
	Name	Duncan and Georgie McGregor
	Organisation	Havrincourt
	Email	████████████████████
	Response Date	Aug 31 22
	Notes	
Q1	Select the chapter you want to provide feedback on	
Q2	In general, to what extent do you support the contents of this chapter?	
Q3	Objective/Policy/Rule/Standard reference:	
Q4	Feedback/Comments	
Q5	Objective/Policy/Rule/Standard reference:	
Q6	Feedback/Comments	
Q7	Objective/Policy/Rule/Standard reference:	
Q8	Feedback/Comments	
Q9	Objective/Policy/Rule/Standard reference:	
Q10	Feedback/Comments	
Q11	supporting documents?	
	0	
Q12	If you need more space, or have any other general comments, please leave them here	

Table of Contents

Email	2
Screenshot (47).....	5

Mark Smith




External Email Be careful with links and attachments. Think before clicking – do I know this person and does this person's request make sense?

To whom it may concern.

Please find attached a screenshot taken from our farm map which outlines the area we feel should HH282 should be reduced to. The area in the draft District Plan includes a larger area of the paddock, much is already cultivated and productive land. The contour and existing matagauri protect the rocks from cultivation. Happy to provide photos if necessary or to take someone to visit the site.

Kind Regards

Duncan and Georgie McGregor
Havrincourt
599 Nenthorn Road
RD3
Palmerston 9483




On 23/08/2022, at 3:17 PM, Heather Bauchop <hbauchop@waitaki.govt.nz> wrote:

Hi Georgie,
David Campbell said he'd been talking to you, and that you had a suggestion about the setting of HH282.

Here's a screenshot of the current setting:



Can you indicate on the screenshot what you think the setting following the landform would be? If you could email planreview@waitaki.govt.nz with that information, then we'll have a record of the feedback.



Heather Bauchop
Heritage Advisor

Email: hbauchop@waitaki.govt.nz
Web: www.waitaki.govt.nz
Tel: +64 3 433 0300

Waitaki District Council
20 Thames Street
Private Bag 50058
Oamaru
Waitaki District
Otago 9444
New Zealand





Draft District Plan engagement ON NOW!

Have you
say bef
31 AU
202

The information transmitted, including attachments, is intended only for the person(s) or entity to which it is addressed and may contain confidential and/or privileged material. Any review, retransmission, dissemination or other use of, or taking of any action in reliance upon this information by persons or entities other than the intended recipient is prohibited. If you received this in error please contact the sender and destroy any copies of this information.

Disclaimer

The information contained in this communication from the sender is confidential. It is intended solely for use by the recipient and others authorized to receive it. If you are not the recipient, you are hereby notified that any disclosure, copying, distribution or taking action in relation of the contents of this information is strictly prohibited and may be unlawful.

This email has been scanned for viruses and malware, and may have been automatically archived by **Mimecast Ltd**, an innovator in Software as a Service (SaaS) for business. Providing a **safer** and **more useful** place for your human generated data. Specializing in; Security, archiving and compliance. To find out more [Click Here](#).



Legend

- Features
 - WDC District Plan (0.4ha)
- Pick new colours

Paddocks: 83

Total area	1658.60ha
Effective	1154.10ha
Cultivable	1039.80ha

Maps | Layers | Labels | Views | Print | Measure | Draw & edit