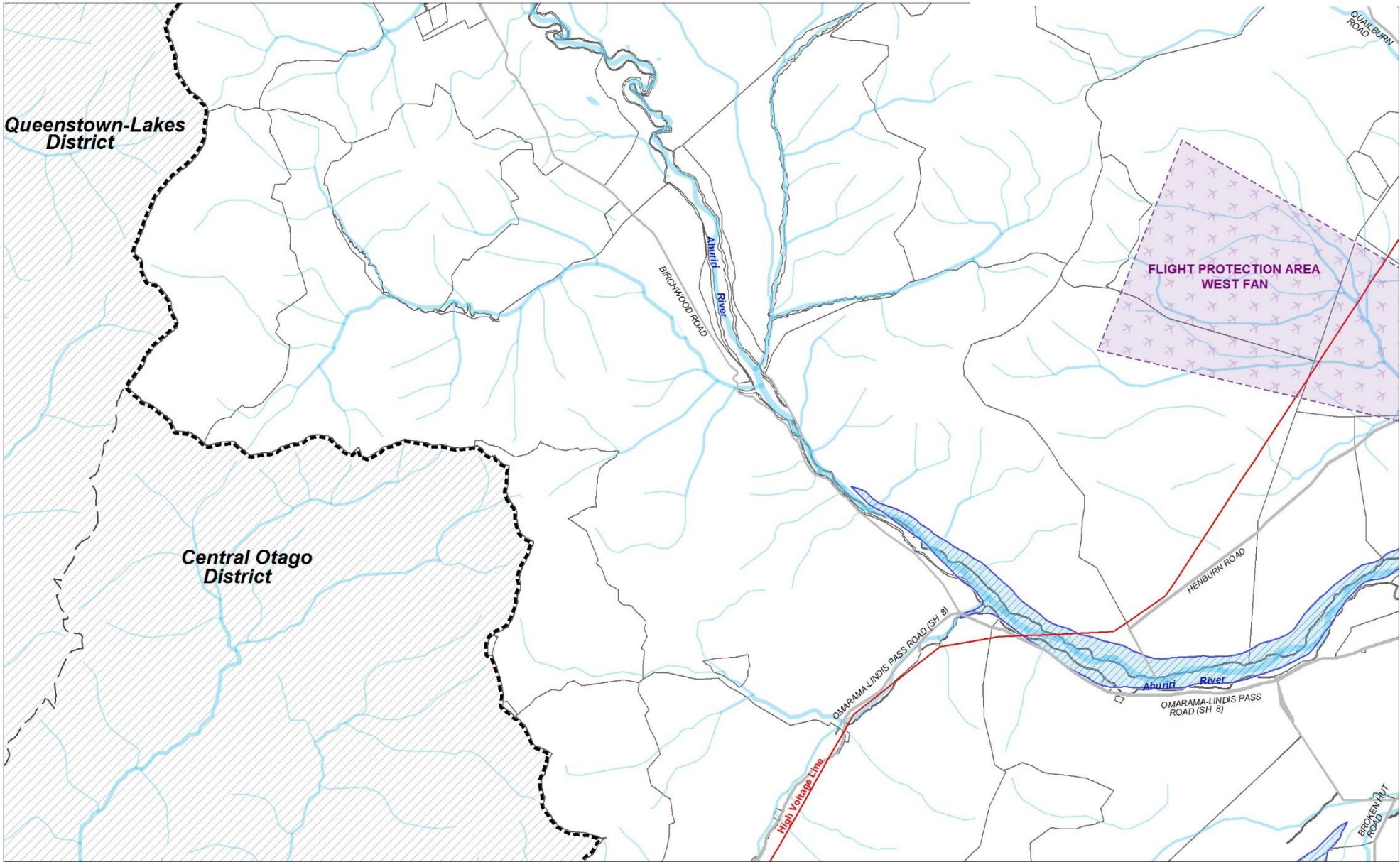







4	5
6	7
8	9

6

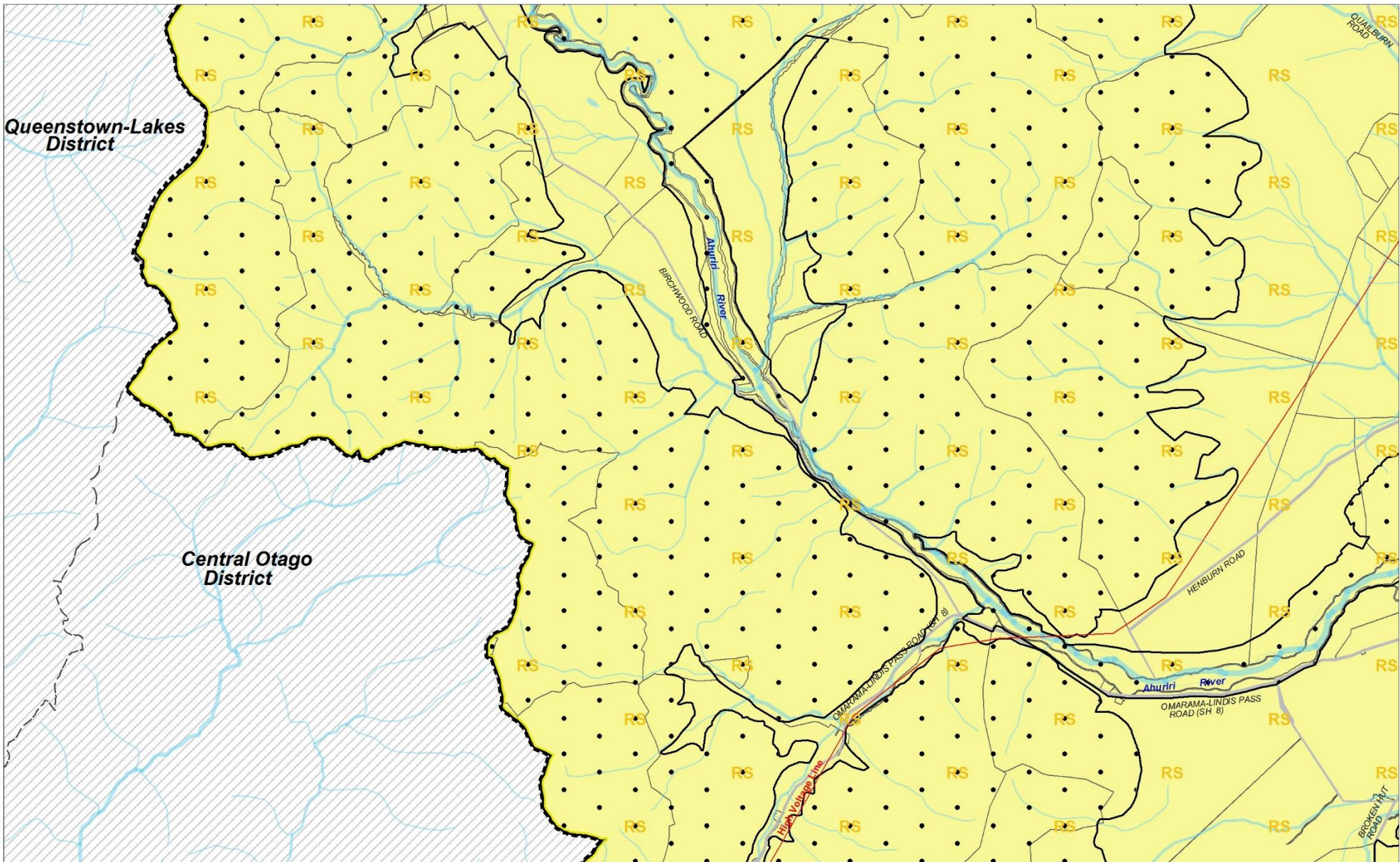
AHURIRI - Ahuriri



Notation


























-  Heritage Item
 Archaeological Item
-  Sites of Natural Significance
 Areas of Flooding Risk
-  High Class Soils














This information is made available in good faith but its accuracy is not guaranteed. Waitaki District Council accepts no liability for any error. Cadastral information derived from LINZ CRS Crown Copyright 2010



Zone

Notation & Zone Maps have been reduced in size to compile onto a single sheet. Refer to originals for the correct scale

-  Outstanding Natural Feature
 Outstanding Natural Landscape
 Significant Coastal Landscape
 Significant Natural Feature
 Rural General
 Rural Scenic
 Omarama Airfield B
-  Omarama Airfield A
 Township
 Rural Residential
 Residential 1
 Residential
 Business H
 Business 1
-  Business 1A
 Business 2
 Business 3
 Business 3A
 Business 4
 Business 5
 Business 6
-  Oamaru Airport
 Macraes Mining
 Cement Policy
 Designation Area or Site

The Oamaru Flight Protection Area is not shown on Maps below 1:50000
-  Noise Control Boundaries
 Conical or Horizontal Surface Boundaries
 Approach & Site Surface Guidelines
 Flight Protection Area
 Railway
 High Voltage Power Line
-  Waterways
 Coast
 Parcel
 WDC Boundary
 Local Authority
 Other Roads
 WDC Roads