






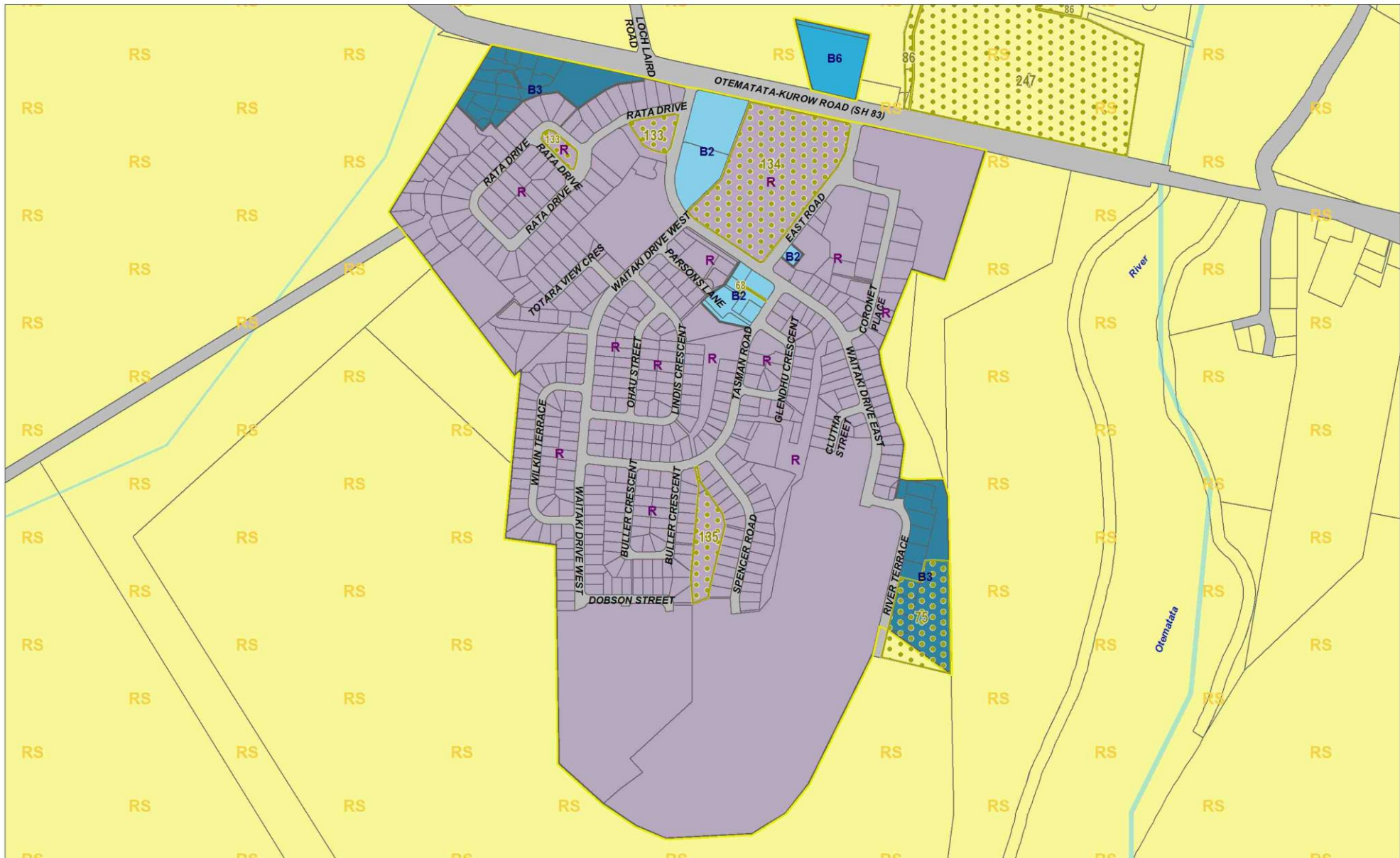


COPYRIGHT  
Copyright of these District Plan maps is owned by the Waitaki District Council. Any unauthorised copying or adaptation of the whole or a substantial part of the whole work in two or three dimensions is an infringement of copyright

### Notation








































-  Heritage Item
-  Archaeological Item
-  Sites of Natural Significance
-  Areas of Flooding Risk
-  High Class Soils

This information is made available in good faith but its accuracy is not guaranteed. Waitaki District Council accepts no liability for any error. Cadastral information derived from LINZ CRS Crown Copyright 2010



### Zone

Notation & Zone Maps have been reduced in size to compile onto a single sheet. Refer to originals for the correct scale

- |   |  |   |  |  |   |
|---|--|---|--|--|---|
|  Outstanding Natural Feature   |  Omarama Airfield A |  Business 1A |  Oamaru Airport   |  Noise Control Boundaries                 |  Waterways       |
|  Outstanding Natural Landscape |  Township           |  Business 2  |  Macraes Mining   |  Conical or Horizontal Surface Boundaries |  Coast           |
|  Significant Coastal Landscape |  Rural Residential  |  Business 3  |  Cement Policy  |  Approach & Site Surface Guidelines       |  Parcel          |
|  Significant Natural Feature   |  Residential 1      |  Business 3A |  Designation Area or Site   |  Flight Protection Area                   |  WDC Boundary    |
|  Rural General                 |  Residential        |  Business 4  |  The Oamaru Flight Protection Area is not shown on Maps below 1:50000 |  Railway                                  |  Local Authority |
|  Rural Scenic                  |  Business H         |  Business 5  |  |  High Voltage Power Line                  |  Other Roads     |
|  Omarama Airfield B            |  Business 1         |  Business 6  |  |  WDC Roads                                |   |