
















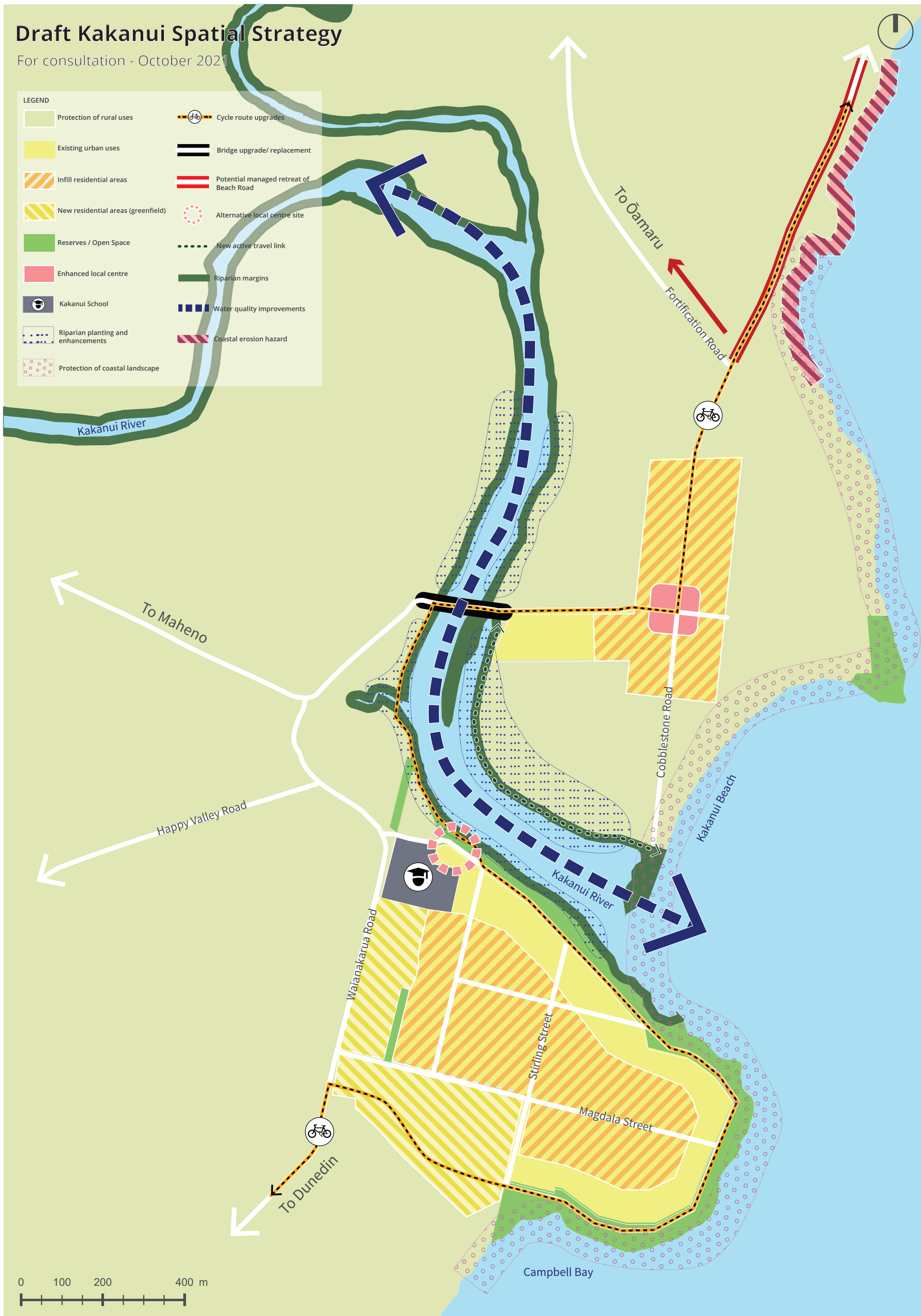


Draft Kakanui Spatial Strategy

For consultation - October 2021

LEGEND

- | | | | |
|---|------------------------------------|---|---|
|  | Protection of rural uses |  | Cycle route upgrades |
|  | Existing urban uses |  | Bridge upgrade/ replacement |
|  | Infill residential areas |  | Potential managed retreat of Beach Road |
|  | New residential areas (greenfield) |  | Alternative local centre site |
|  | Reserves / Open Space |  | New active travel link |
|  | Enhanced local centre |  | Riparian margins |
|  | Kakanui School |  | Water quality improvements |
|  | Riparian planting and enhancements |  | Coastal erosion hazard |
|  | Protection of coastal landscape | | |



0 100 200 400 m